

Annex 2 serves only as an illustration of permanent measuring sites and sampling sites. The digitised format of the monitoring sites is displayed in the Internet application “Radiation Situation Monitoring (MonRaS)” operated by the Data Centre of the SÚJB and available at: <https://www.sujb.cz/aplikace/monras/>.

| Figure No. | Title of figure | Page |
|-------------------|--|-------------|
| B_1.1 | Measuring site, Early Warning Network, territorial network | 2 |
| B_1.2a | Measuring site, thermoluminescent dosimeter, territorial network | 3 |
| B_1.2b | Measuring site, thermoluminescent dosimeter, local network of the area surrounding the Dukovany NPP and surrounding the Temelín NPP | 4 |
| B_1.3 | Measuring site, network of spectrometry and instantaneous measurement | 5 |
| C_3.1a | Monitored item: atmosphere/air – permanent sampling sites – network for external and internal exposure (network of environmental sampling), territorial network | 6 |
| C_3.1b | Monitored item: atmosphere/air – permanent sampling sites – network for external and internal exposure (network of environmental sampling), local network | 7 |
| C_3.2b | Monitored item: pedosphere/soil – permanent sampling sites – network for external and internal exposure (network of environmental sampling), local network | 8 |
| C_3.3a | Monitored item: hydrosphere/water – permanent sampling sites – network for external and internal exposure (network of environmental sampling), territorial network | 9 |
| C_3.3b | Monitored item: hydrosphere/water – permanent sampling sites – network for external and internal exposure (network of environmental sampling), local network | 10 |
| C_3.4a | Monitored item: hydrosphere/sludge – permanent sampling sites – network for external and internal exposure (network of environmental sampling), territorial network | 11 |
| C_3.5a | Monitored item: hydrosphere/sediments – permanent sampling sites – network for external and internal exposure (network of environmental sampling), territorial network | 12 |
| C_4.1a | Monitored item: food chain/milk – permanent sampling sites – network for internal exposure (network of food chain sampling), territorial network | 13 |
| C_4.1b | Monitored item: food chain/milk – permanent sampling sites – network for internal exposure (network of food chain sampling), local network | 14 |
| C_4.2a | Monitored item: food chain/mixed – permanent sampling sites – network for internal exposure (network of food chain sampling), territorial network | 15 |

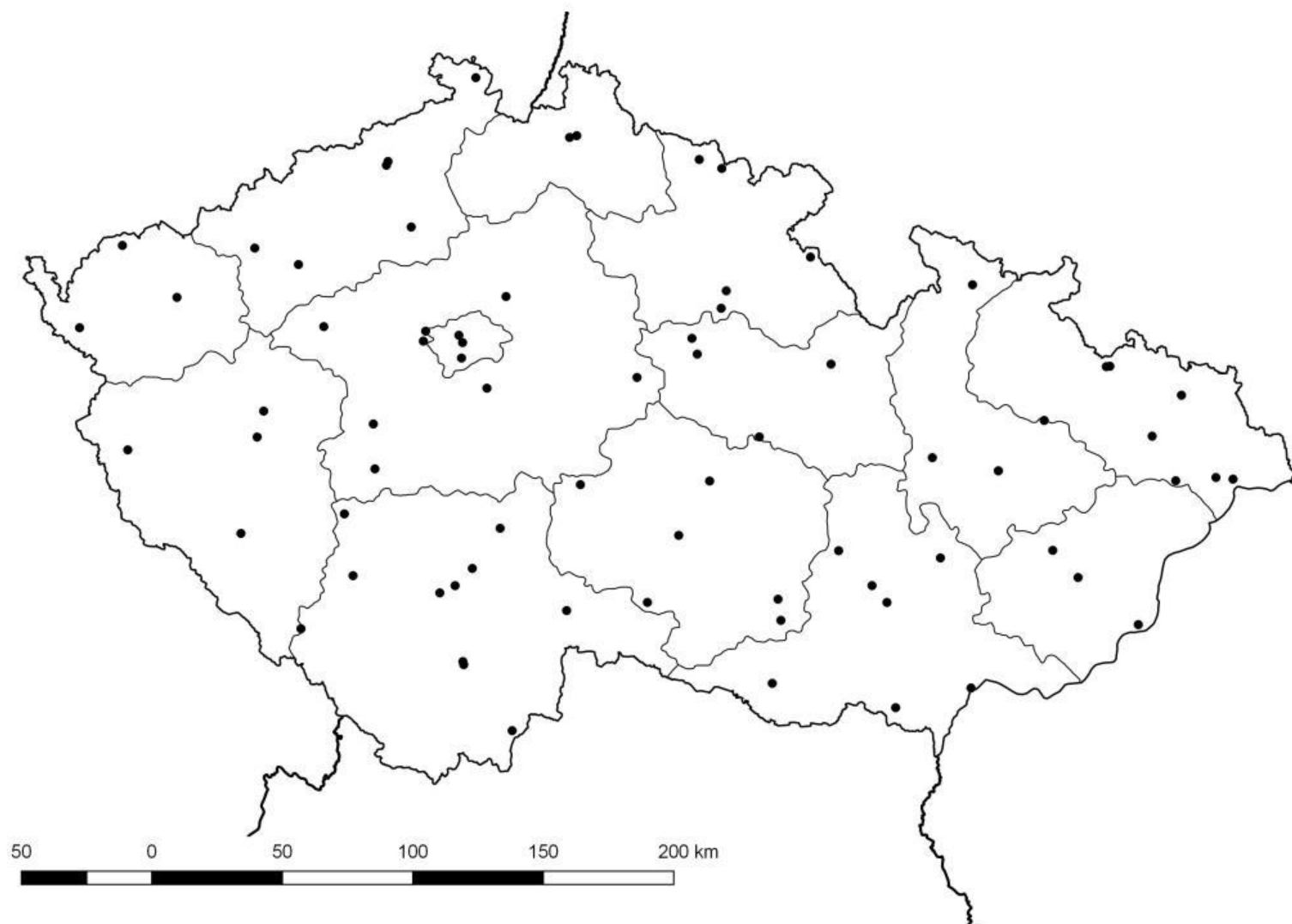


Figure B_1.1

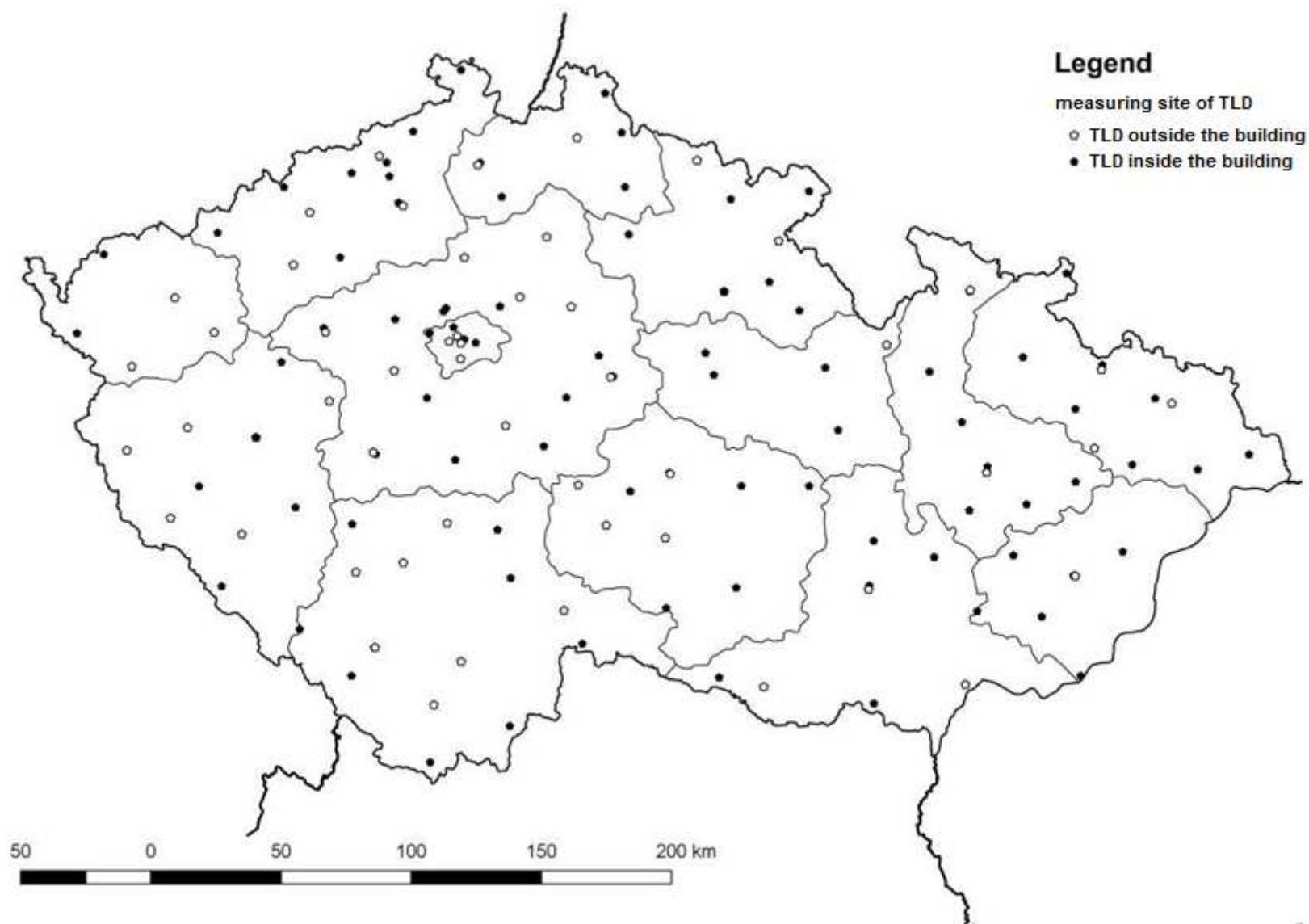


Figure B_1.2a

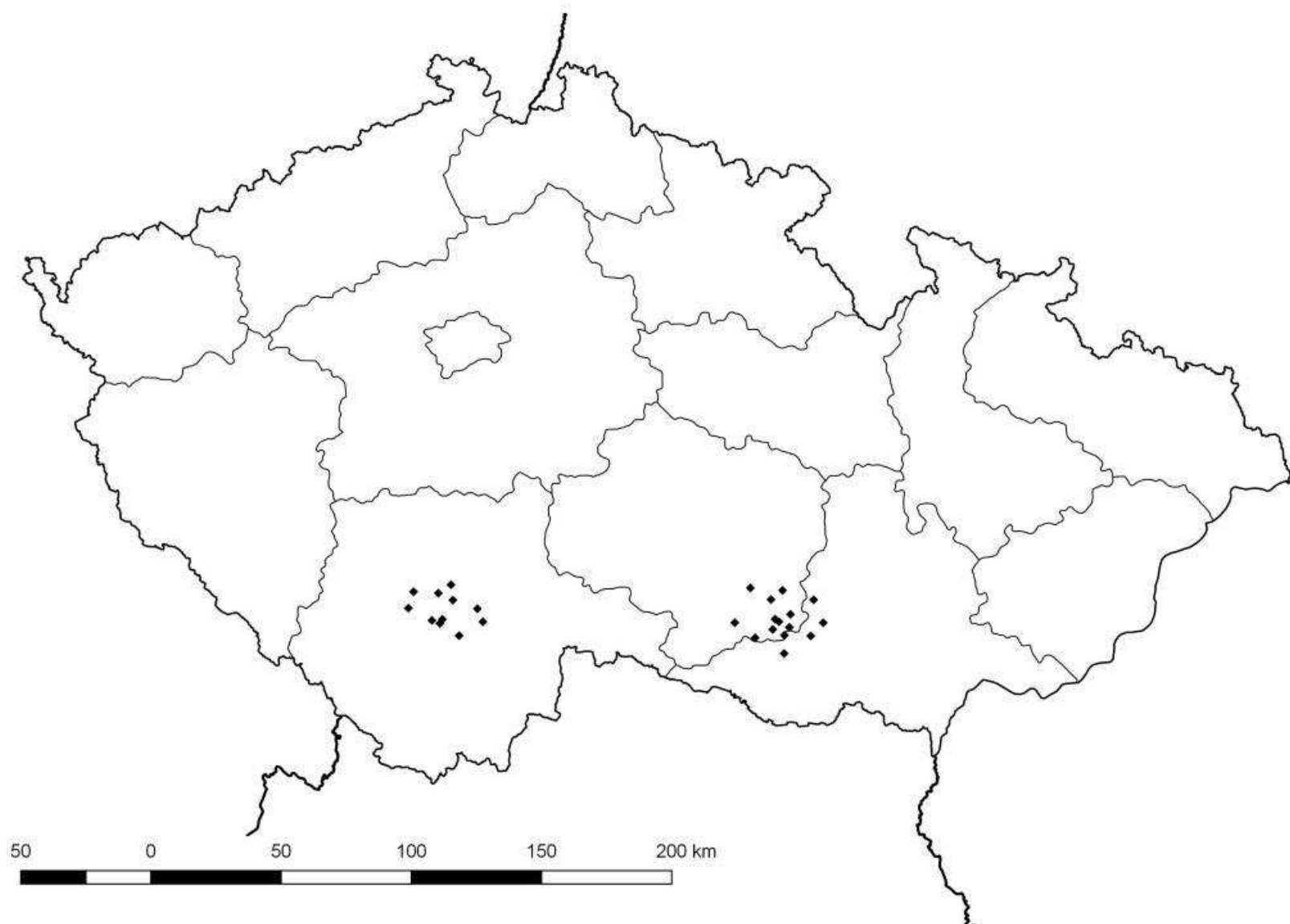


Figure B_1.2b

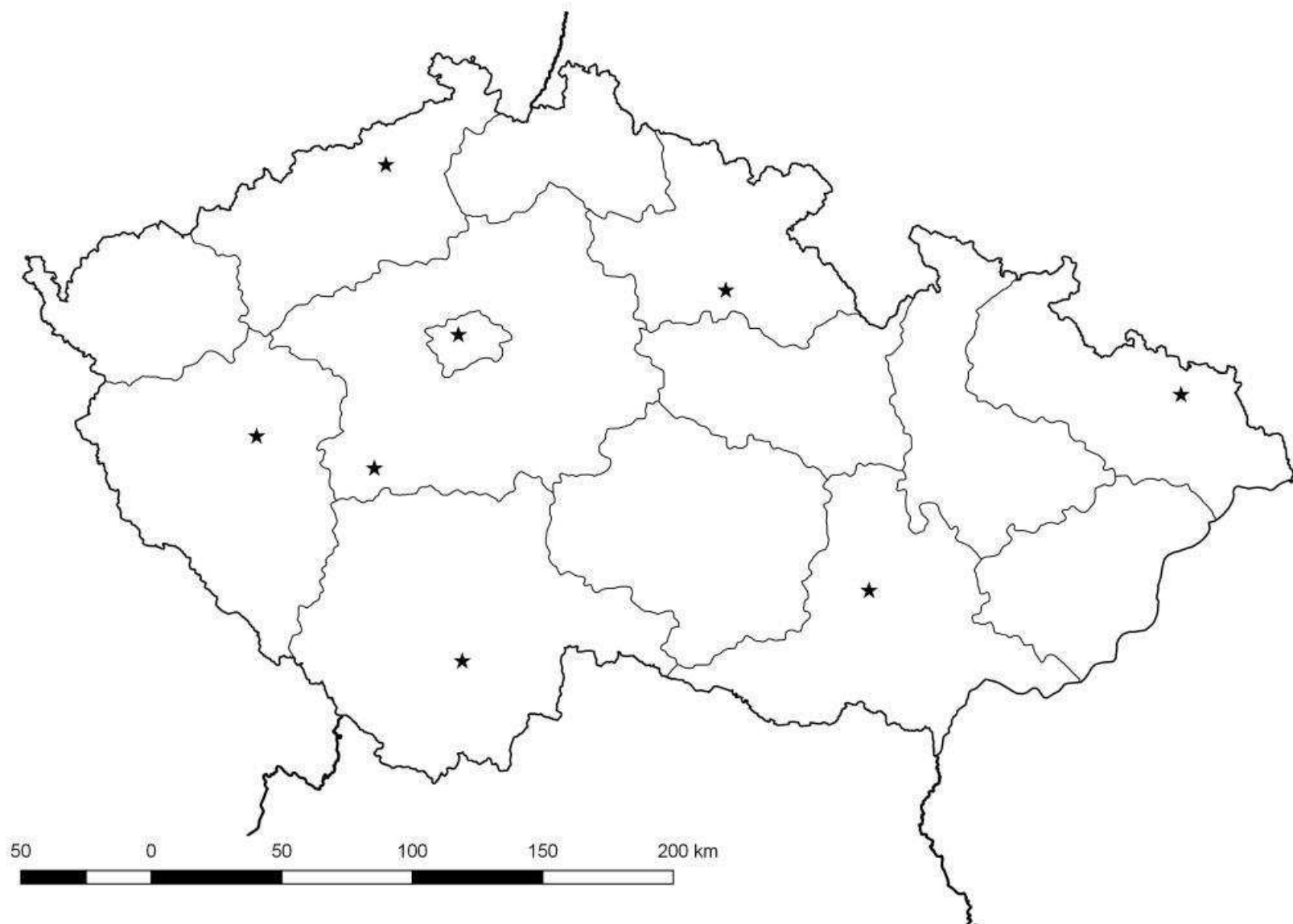


Figure B_1.3

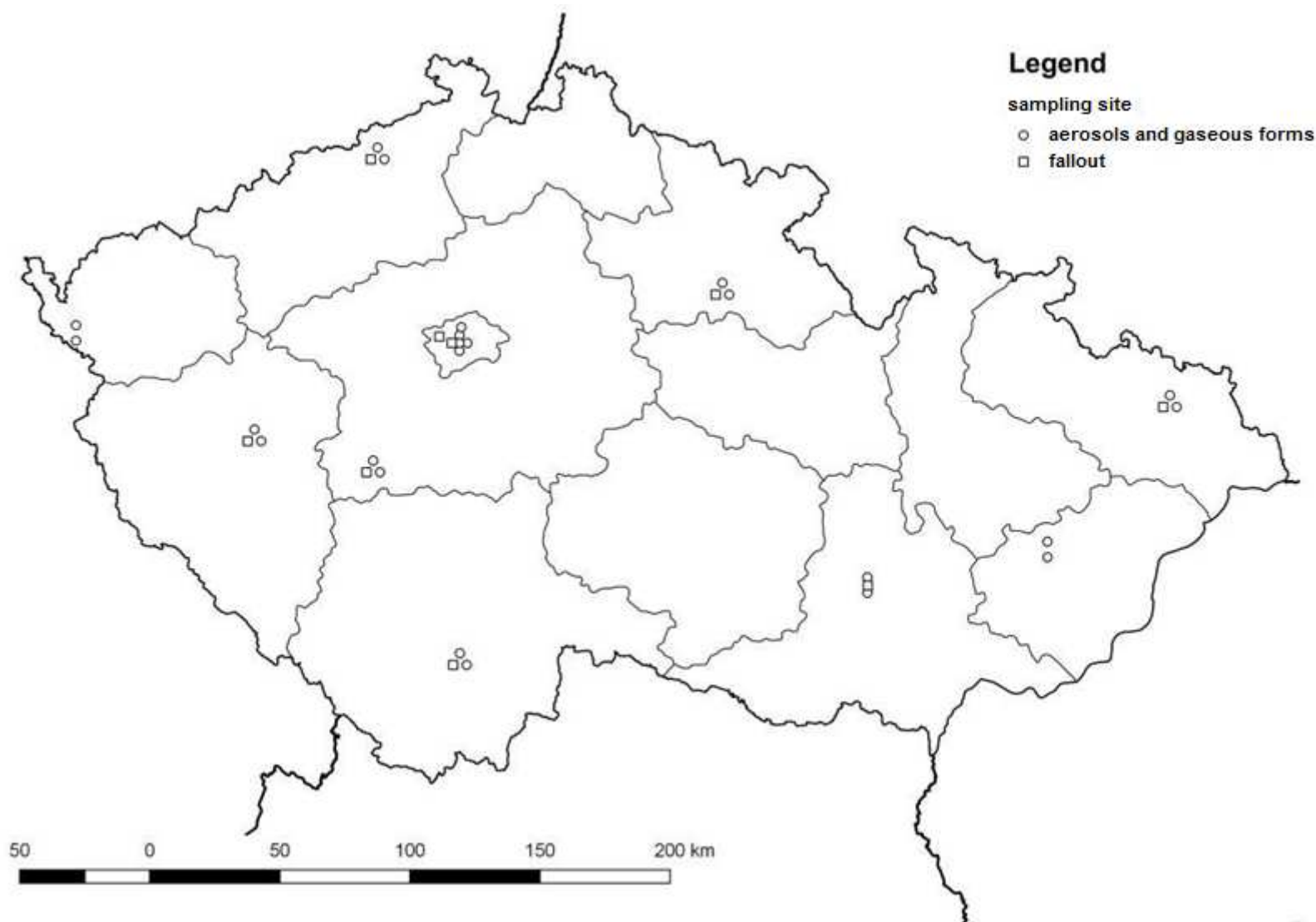


Figure C_3.1a

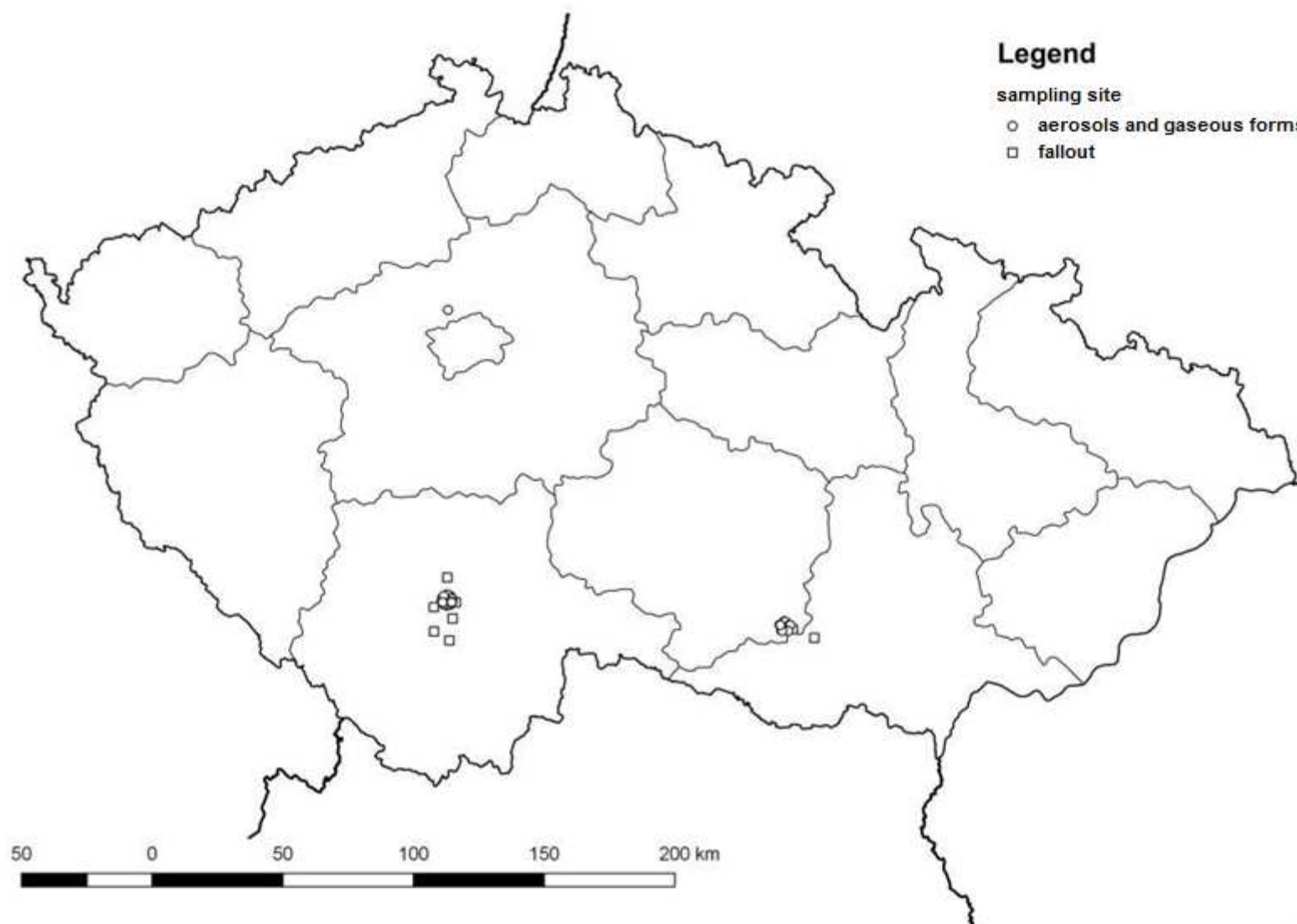


Figure C_3.1b

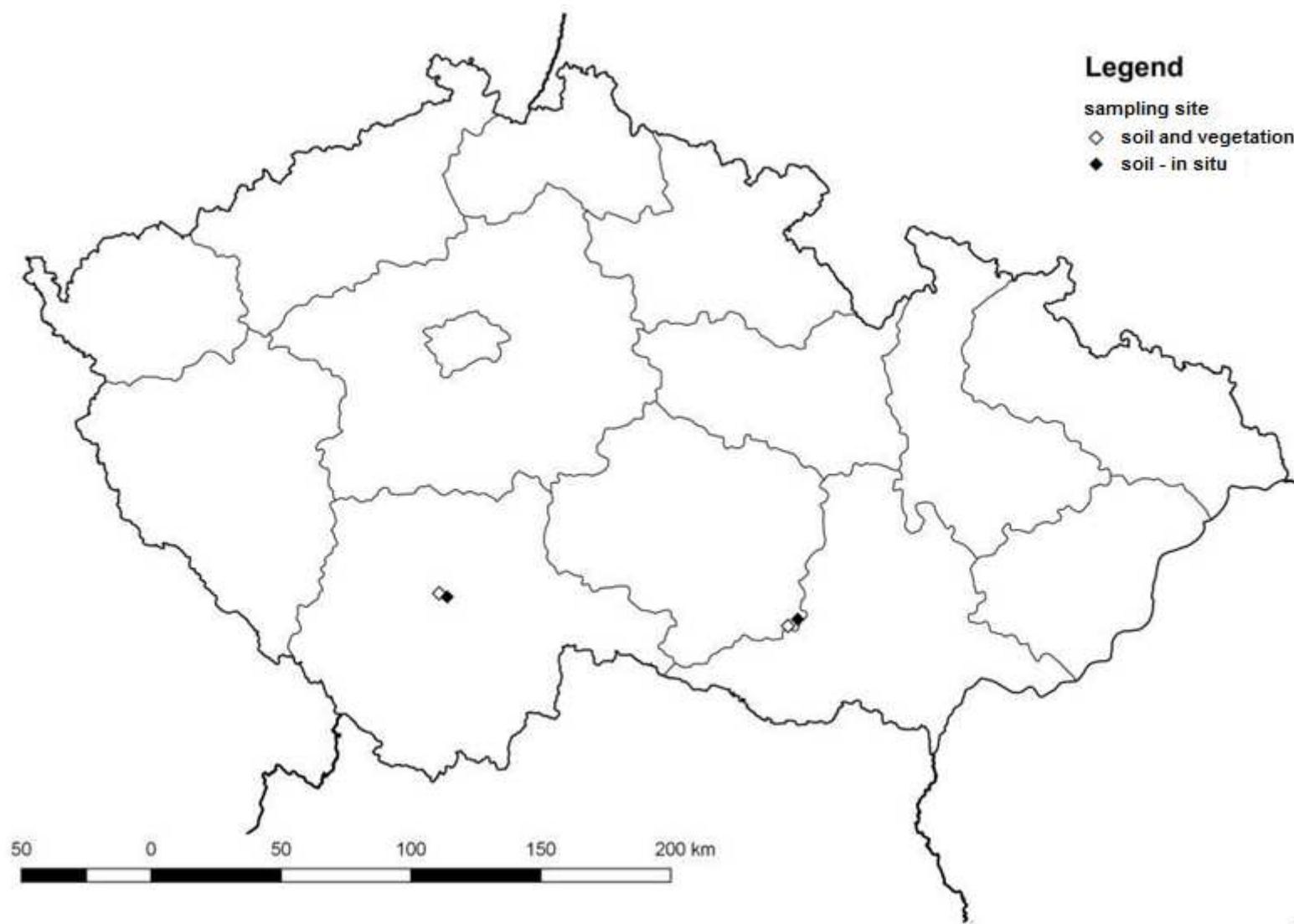


Figure C_3.2b

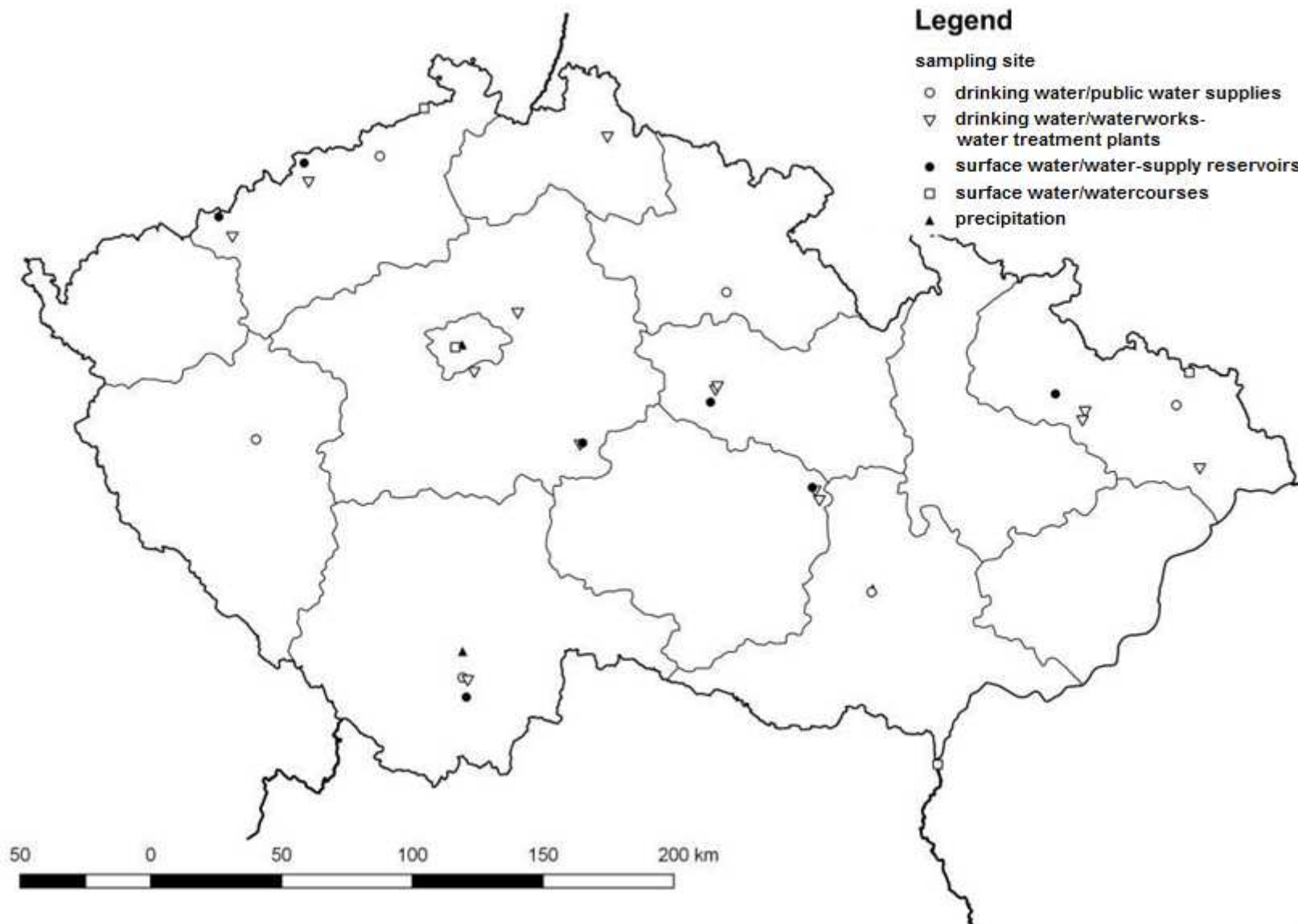


Figure C_3.3a

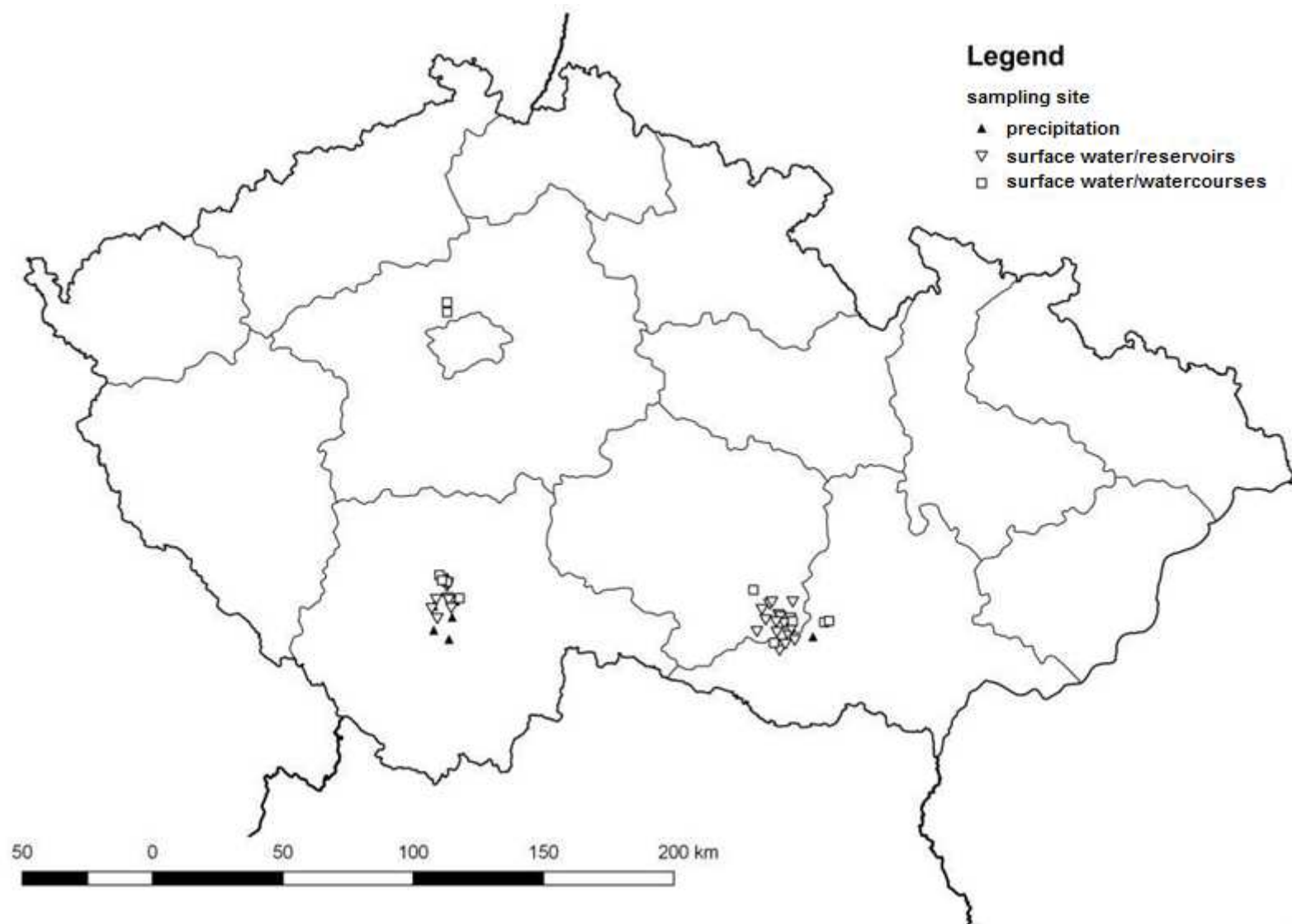


Figure C_3.3b

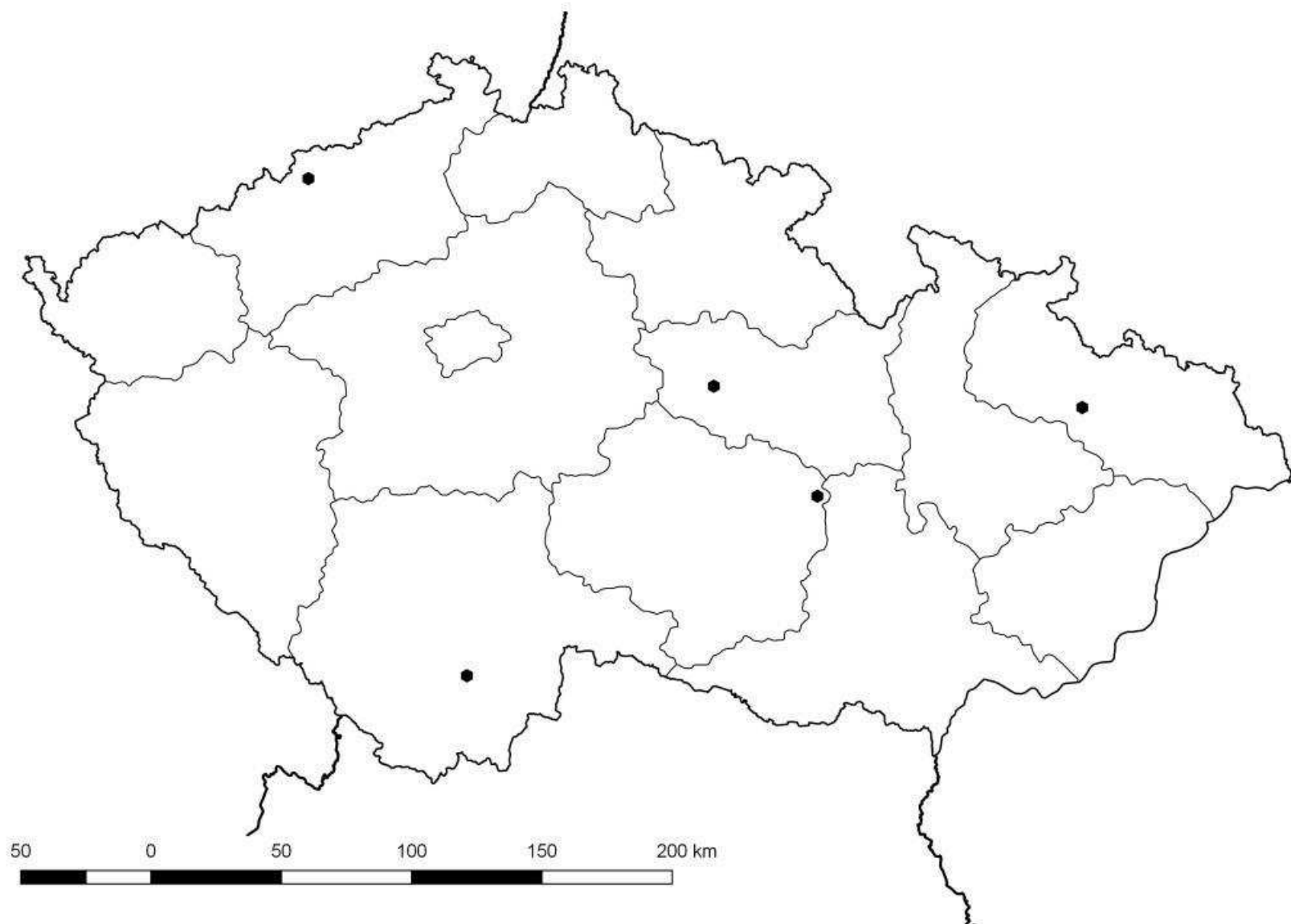


Figure C_3.4a

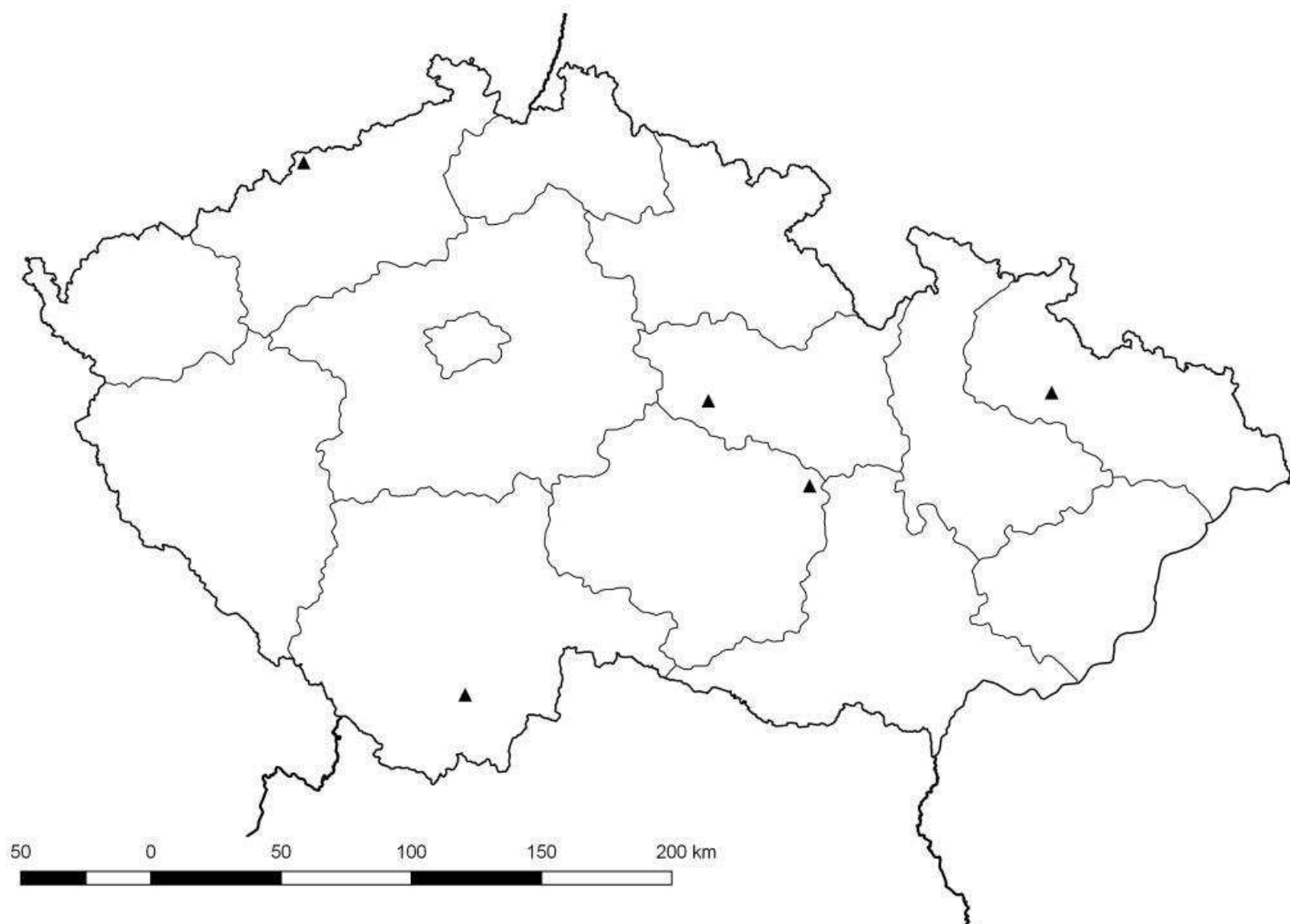


Figure C_3.5a

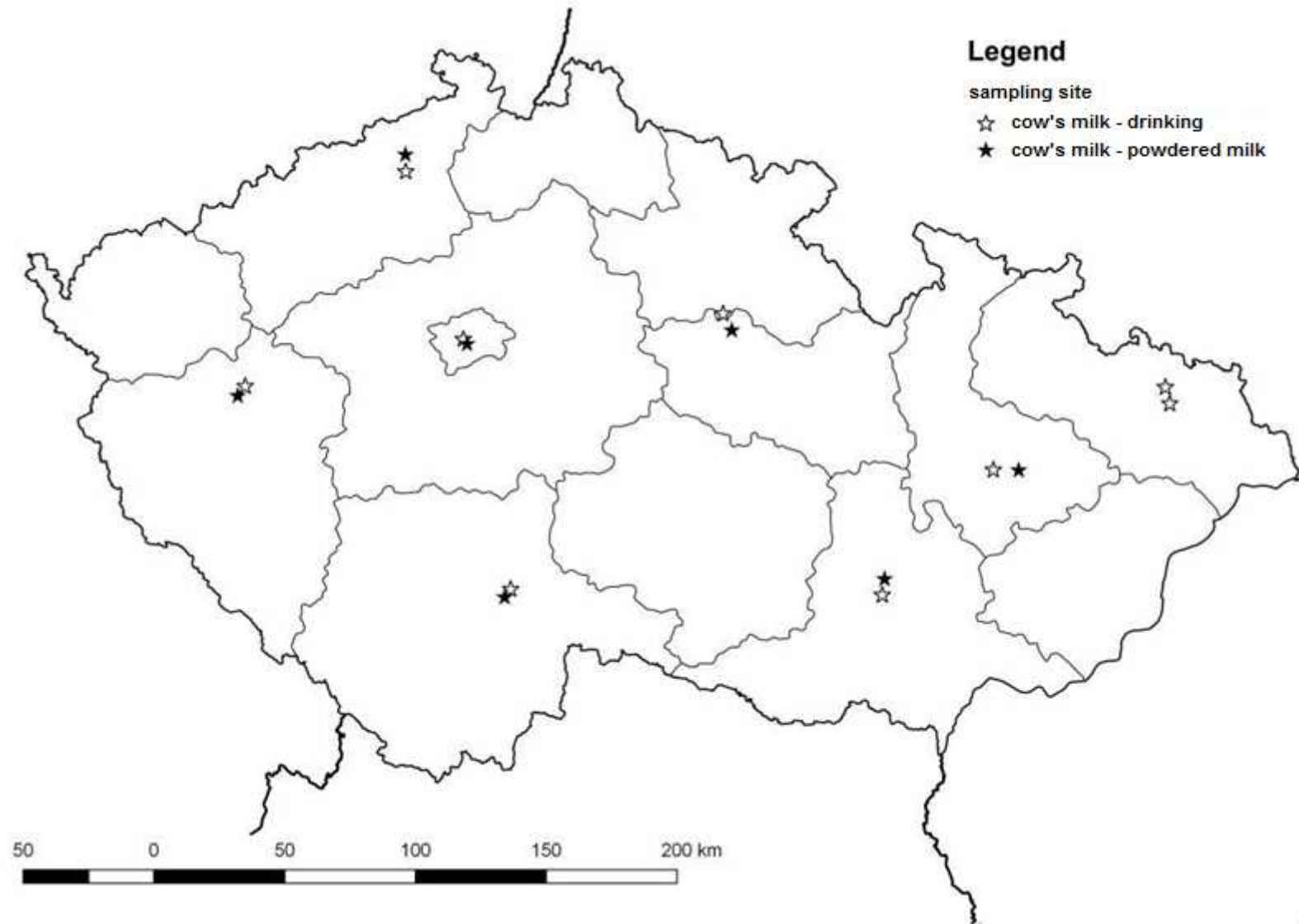


Figure C_4.1a

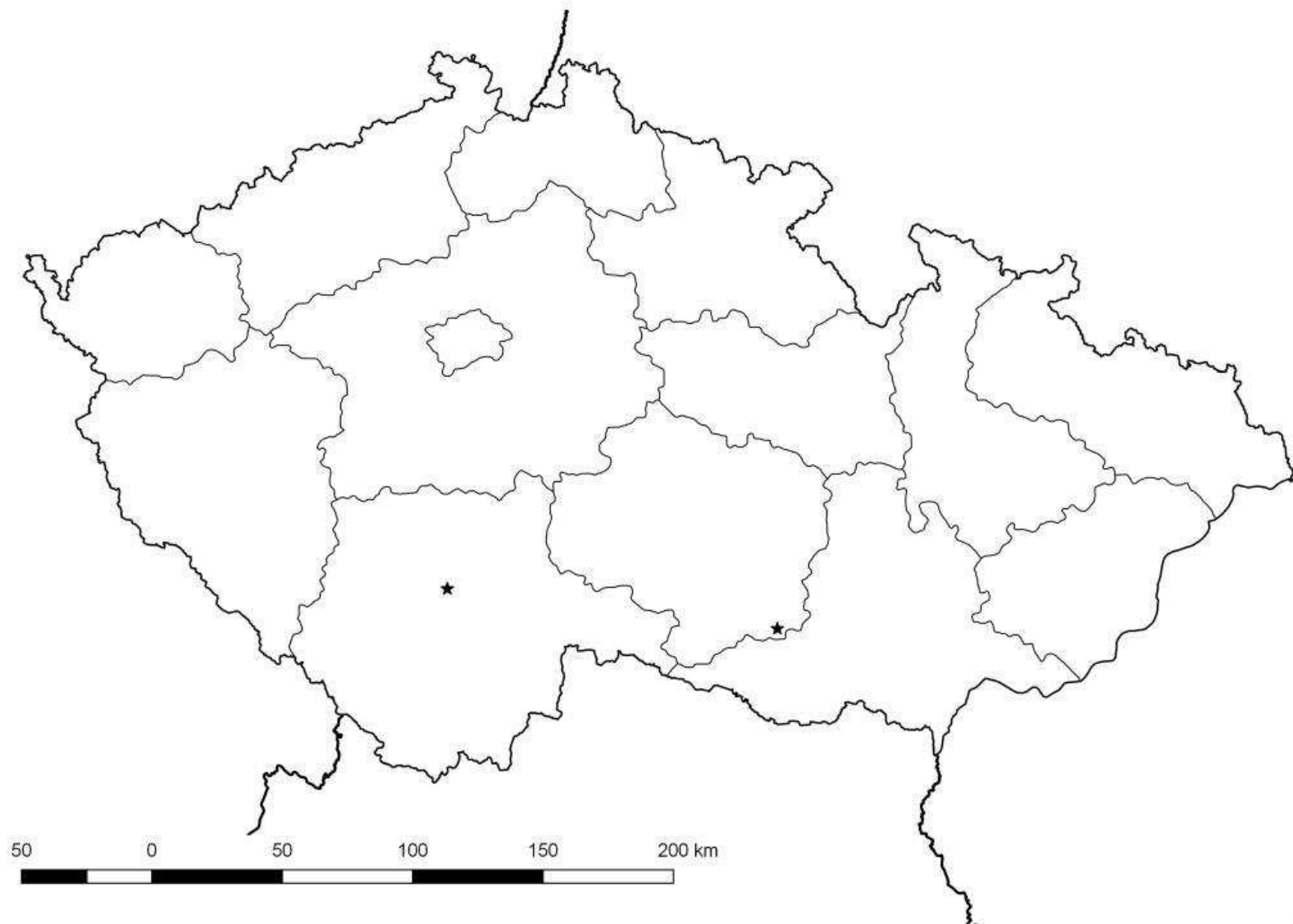


Figure C_4.1b

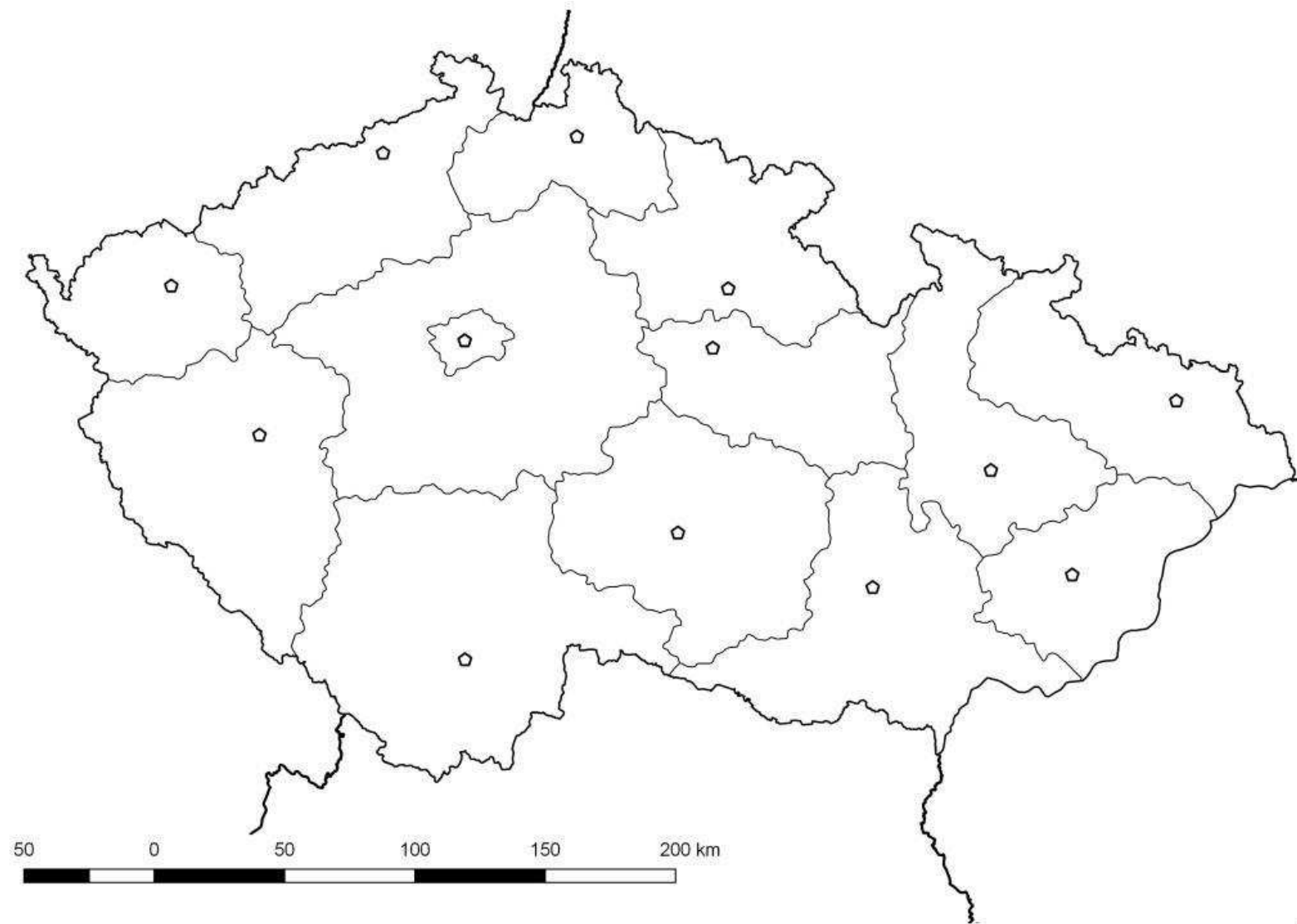


Figure C_4.2a